






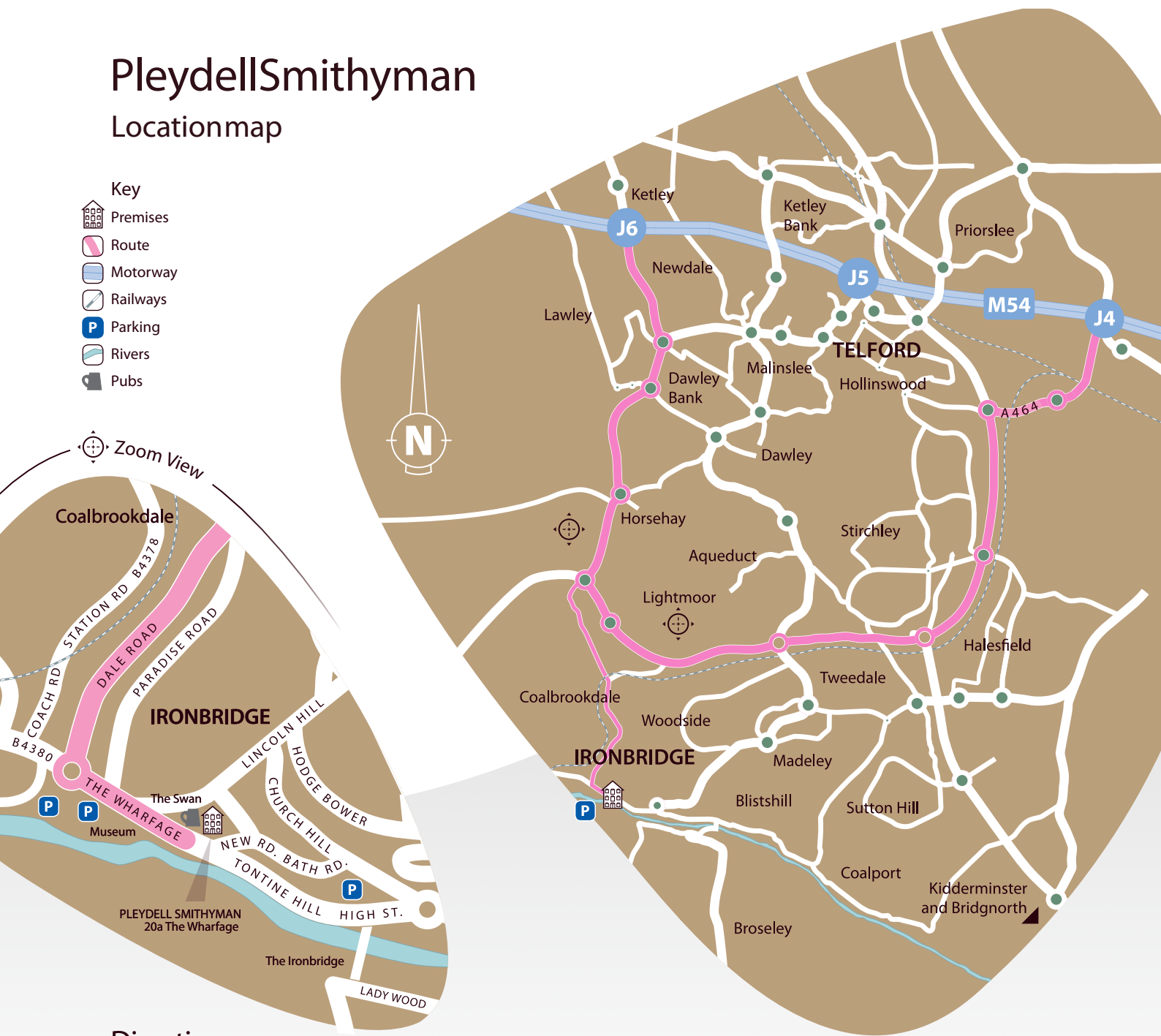


PleydellSmithyman

Locationmap

- Key**
-  Premises
 -  Route
 -  Motorway
 -  Railways
 -  Parking
 -  Rivers
 -  Pubs



Directions

▸ M54 Junction 6

1. At J6 roundabout, take the 3rd exit onto Lawley Drive.
2. At Newdale roundabout, take the 3rd exit onto the A5223 (signposted Ironbridge Gorge).
3. At Lawley Common roundabout take the 2nd exit onto the A5223.
4. At Horsehay roundabout take the 3rd exit onto the A5223 (signposted Coalbrookdale, Madeley).
6. At Jiggers roundabout take the 2nd exit.
7. Continue straight ahead down Jiggers Bank, through traffic signals at the bottom of the hill.
8. Continue straight ahead along Dale Road.
9. At mini-roundabout take 1st exit onto The Wharfage.
10. Arrive at 20a, situated on your left hand side after The Swan Public House.

▸ M54 Junction 4

1. At J4 roundabout, take the 2nd exit onto A464.
2. Continue straight ahead, taking the 2nd exit at Naird roundabout.
3. At Randlay interchange, take the 1st exit onto the Queensway dual carriageway.
4. Continue ahead for approximately 2 miles.
5. At Castlefields roundabout, take the 2nd exit.
6. At the Stoney Hill roundabout take the 1st exit.
7. At Jiggers roundabout take the 1st exit.
8. Continue straight ahead down Jiggers Bank, through traffic signals at the bottom of the hill.
9. Continue straight ahead along Dale Road.
10. At mini-roundabout take 1st exit onto The Wharfage.
11. Arrive at 20a, situated on your left hand side after The Swan Public House.